








# CAPE COD PATHWAYS MAP 1

-  **Main Trail**
-  **North Loop**
-  **South Loop**
-  **Other Trails**
-  **Roads**
-  **Public Parking**

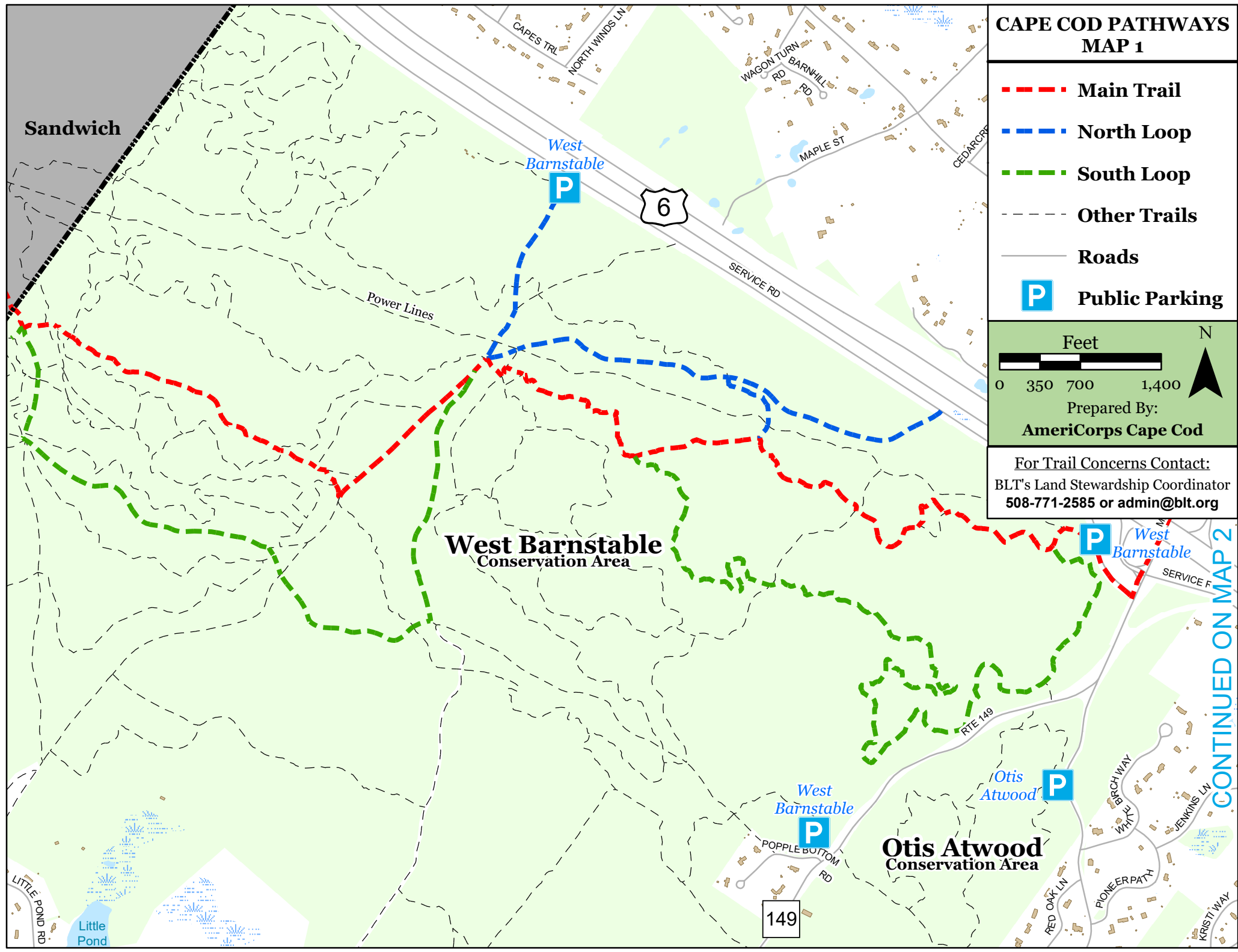
Feet



0 350 700 1,400

Prepared By:  
**AmeriCorps Cape Cod**

For Trail Concerns Contact:  
BLT's Land Stewardship Coordinator  
508-771-2585 or [admin@blt.org](mailto:admin@blt.org)



CONTINUED ON MAP 2